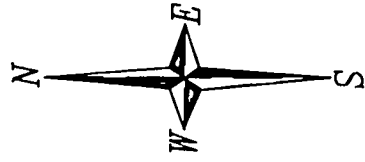


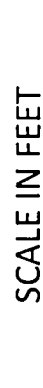
PLAT OF ALLEY VACATION

Ordinance #8282

South Defiance Addition
in the Auditor's Plat of Lots
Between Maumee & Auglaize
City of Defiance, Ohio



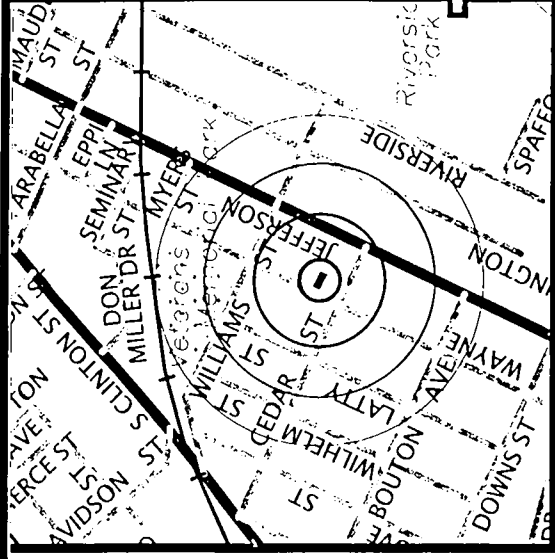
80 0 80 FEET



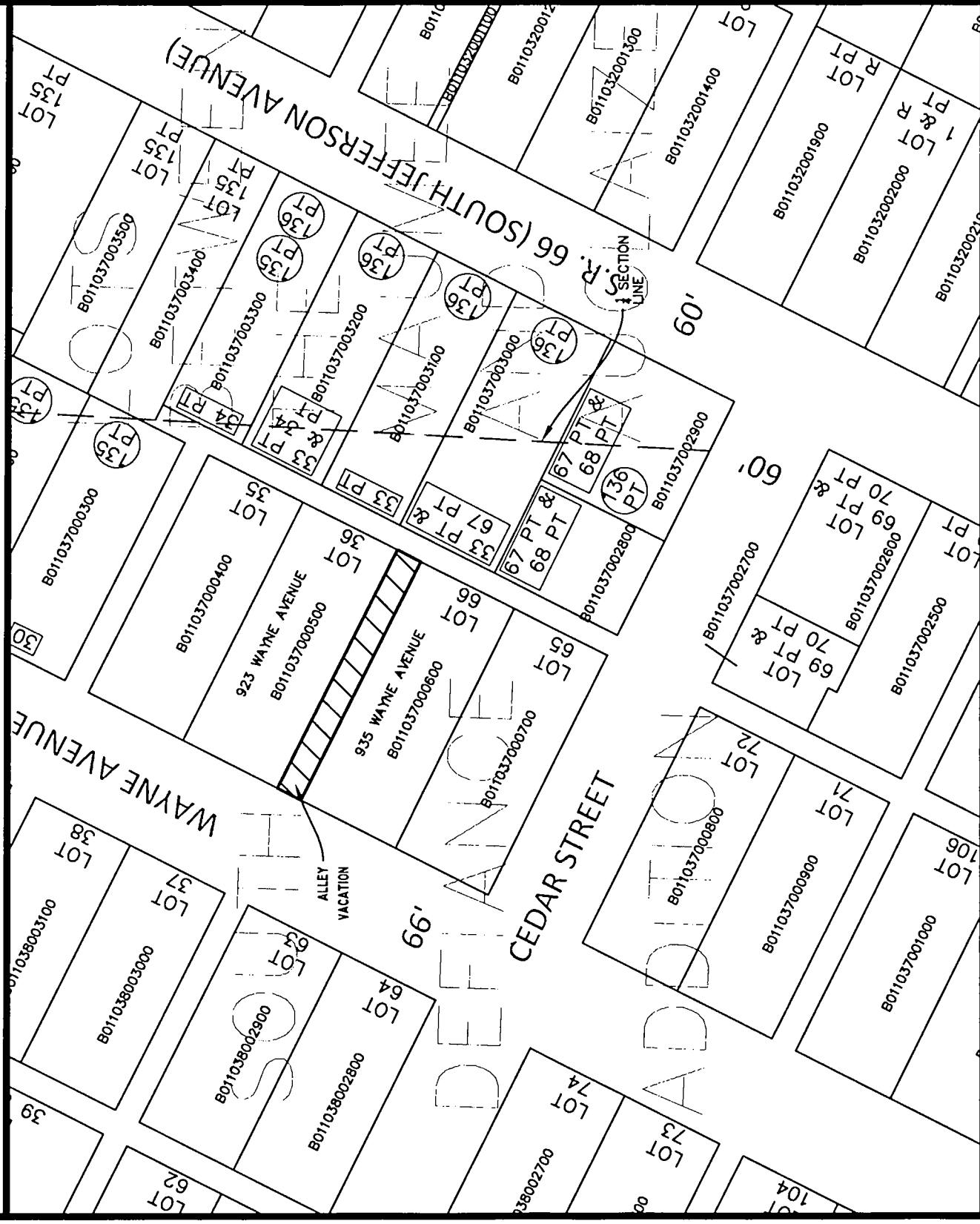
SCALE IN FEET

1" = 80'

LOCATION MAP
N.T.S.



SOME LOTS ARE PART OF MULTIPLE ADDITIONS. ANY NUMBER WITH A RECTANGLE (□) WILL REFERENCE LOTS WITHIN THE SOUTH DEFIANCE ADDITION AND ANY NUMBER WITHIN A CIRCLE (○) WILL REFERENCE LOTS WITHIN THE AUDITORS LOTS BETWEEN THE MAUMEE AND AUGLAIZE



Alley Vacation of an Alley running North Westerly-&-South Easterly between 923 Wayne Ave. Lot 36, Parcel B01-1037-0-005-00) and 935 Wayne Ave. Lot 66, Parcel B01-1037-0-006-00). Alley Vacation shall commence at the Westerly R/W line of an alley running North Easterly-&-South Westerly and terminate at the Easterly R/W line of Wayne Avenue, located between Wayne Avenue, Cedar Street, South Jefferson Avenue (S.R. 66), and Williams Street. Vacation area hereon mentioned and parcels are all located within South Defiance Add. to Defiance, City of Defiance, Defiance Township, Defiance County, Ohio

CERTIFICATION

I hereby certify this plat to be true and correct to the best of my knowledge and belief.

Dated this 2nd Day of MARCH, 2021.

Melinda K. Sprow
Melinda K. Sprow, P.E.
City Engineer
Defiance, Ohio

CERTIFICATION

I, Defiance County Auditor, do hereby approve this plat.

Jill A. Little
Jill R. Little
Defiance County Auditor
Date: 3/11/21

#1328
I, Defiance County Recorder, do hereby certify that this plat has been recorded in Vol. 14, Page 386 of Defiance County, Ohio.

Cecilia A. Parsons
Cecilia A. Parsons
Defiance County Recorder
Date: 3/11/21 FEE: \$400

CERTIFICATION

We, the Council of the City of Defiance, Ohio, do hereby approve of said streets and alleys, under all stipulations of Ohio Revised Code, for vacation of alleys, streets, etc.

By ordinance No. 8282, this 9th Day of February, 2021.

Lisa Elders
Lisa Elders
Clerk of Council
Date: 3.2.2021