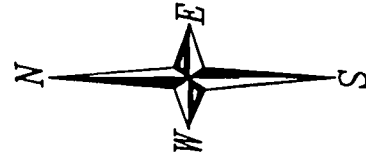


# PLAT OF ROAD & ALLEY VACATION

Ordinance #8277

Fales and Adams Addition  
and also the Waverly Heights

Revised Plat in the  
City of Defiance, Ohio

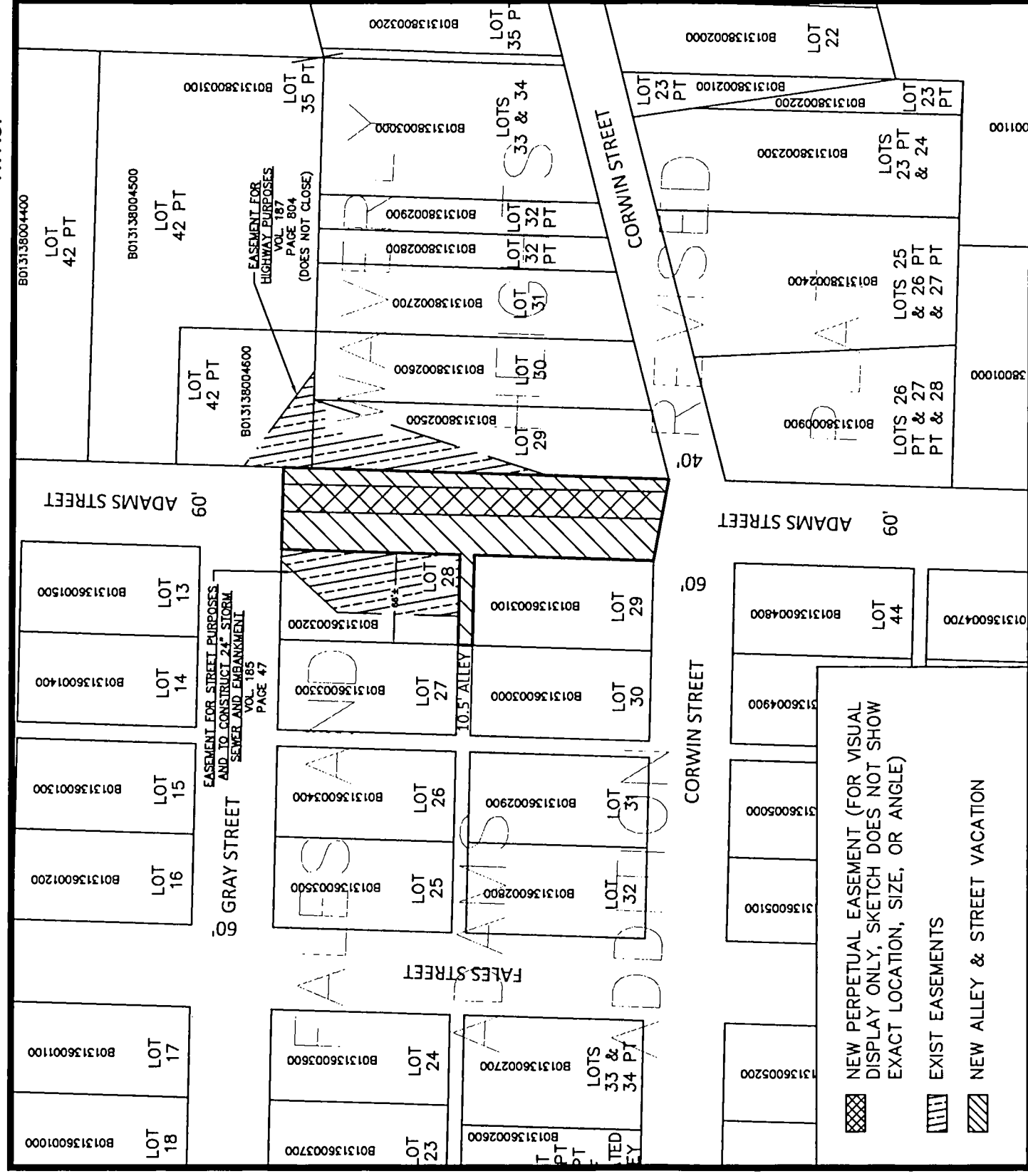
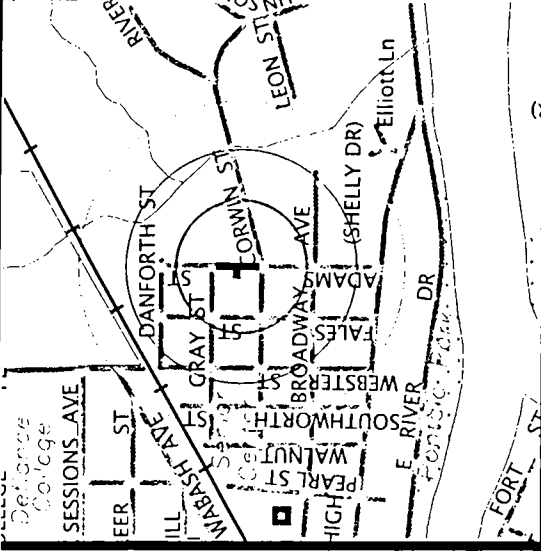


100 0 100 FEET

SCALE IN FEET

1" = 100'

LOCATION MAP  
N.T.S.



NEW PERPETUAL EASEMENT (FOR VISUAL DISPLAY ONLY, SKETCH DOES NOT SHOW EXACT LOCATION, SIZE, OR ANGLE)

EXIST EASEMENTS

NEW ALLEY & STREET VACATION

A Vacation of Adams Street running North & South between Corwin Street and Gray Street being approximately 274' in total length and the right of way width being 60' for the entire road segment. Said road being along lots 28 & 29 of Fales and Adams Add. As well as lots 29 and part of lot 42 PT in the Waverly Heights Revised Plat. This ordinance ALSO vacating approximately 66' of an alley running East & West and being 10.5' in total width. Said alley laying between lots 28 & 29 in the Fales and Adams Addition. All said vacations laying within the City of Defiance, Defiance Township, Defiance County, Ohio

### CERTIFICATION

I hereby certify this plat to be true and correct to the best of my knowledge and belief.

Dated this 2nd Day of March, 2021.

*Melinda K. Sprow*  
Melinda K. Sprow, P.E.  
City Engineer  
Defiance, Ohio

### CERTIFICATION

I, Defiance County Auditor, do hereby approve this sketch.

*Julie R. Little*  
Julie R. Little  
Defiance County Auditor

#1330 Date: 3/11/21  
I, Defiance County Recorder, do hereby certify that this sketch has been recorded in Vol. 14, Page 387 of Defiance County, Ohio.

*Cecilia A. Parsons*  
Cecilia A. Parsons  
Defiance County Recorder  
Date: 3/11/21 FEE: \$40.00

### CERTIFICATION

We, the Council of the City of Defiance, Ohio, do hereby approve of said streets and alleys, under all stipulations of Ohio Revised Code, for vacation of alleys, streets.

By ordinance No. 8277, this 26th Day of January, 2021.

*Lisa Elders*  
Lisa Elders  
Clerk of Council

Date: 3.2.2021