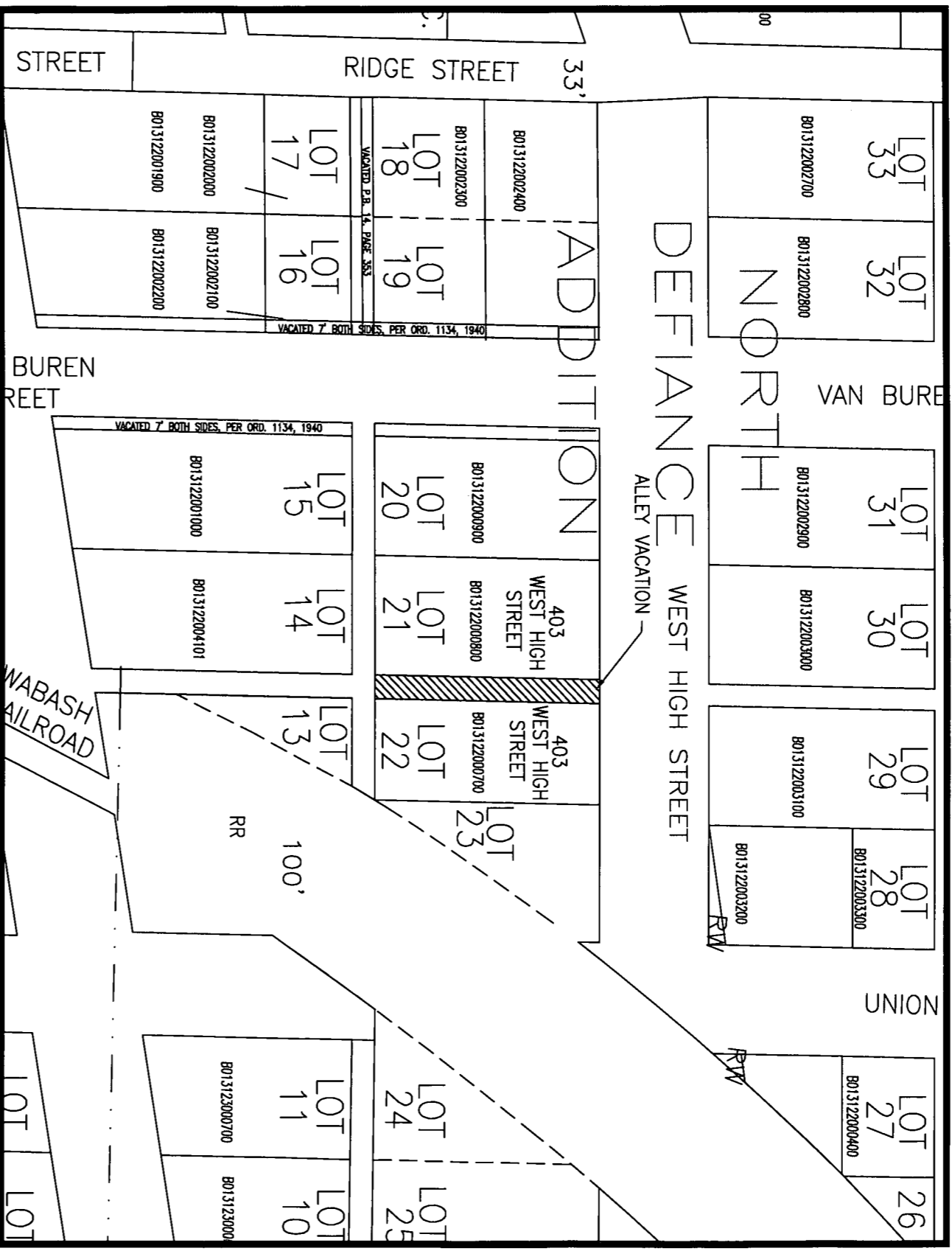
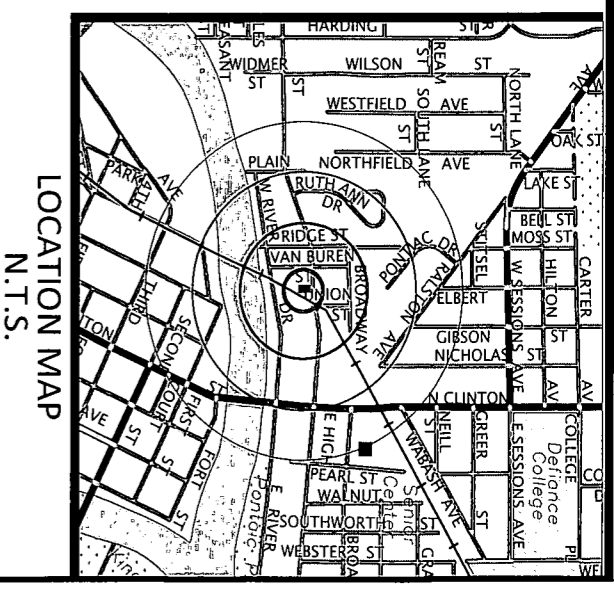
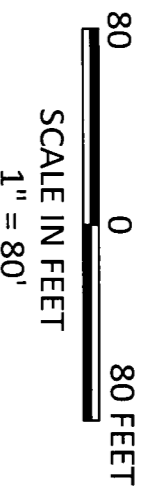
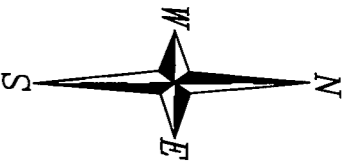


PLAT OF ALLEY VACATION

Ordinance #8378

North Defiance Addition
in the Auditor's Plat of Lots
City of Defiance, Ohio



Alley Vacation of an Alley running North-&-South between 403 West High St. Lot 21, Parcel B01-3122-0-008-00) and 403 West High St. Lot 22, Parcel B01-3122-0-007-00). Alley Vacation shall commence at the Southerly R/W line of West High St. and terminate at the Northerly R/W line of an Alley running East and West, said Northerly R/W line also being parallel to the South property lines of Lot 21 and Lot 22. Area of Alley to be vacated is calculated per plot to be 13.2' wide and 132' long. Vacation area and parcels hereon mentioned are all located within North Defiance Add. to Defiance, City of Defiance, Noble Township, Defiance County, Ohio

CERTIFICATION

I hereby certify this plat to be true and correct to the best of my knowledge and belief.

Dated this 8th Day of

February, 2022.

Melinda K. Sprow

Melinda K. Sprow, P.E.
City Engineer
Defiance, Ohio

CERTIFICATION

I, Defiance County Auditor, do hereby approve this plat.

Julie R. Little

Julie R. Little

Defiance County Auditor

1013 Date: 2-4-22

I, Defiance County Recorder, do hereby certify that this plat has been recorded in Vol. 14, Page 393 of Defiance County, Ohio.

Cecilia A. Parsons

Cecilia A. Parsons
Defiance County Recorder

Date: 2/4/22 FEE: \$40.00

CERTIFICATION

We, the Council of the City of Defiance, Ohio, do hereby approve of said streets and alleys, under all stipulations of Ohio Revised Code, for vacation of alleys, streets, etc.

By ordinance No. 8378, this 1st Day of February, 2022.

Lisa Elders

Lisa Elders
Clerk of Council

Date: 2.8.22