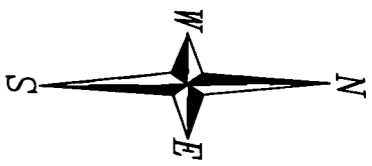


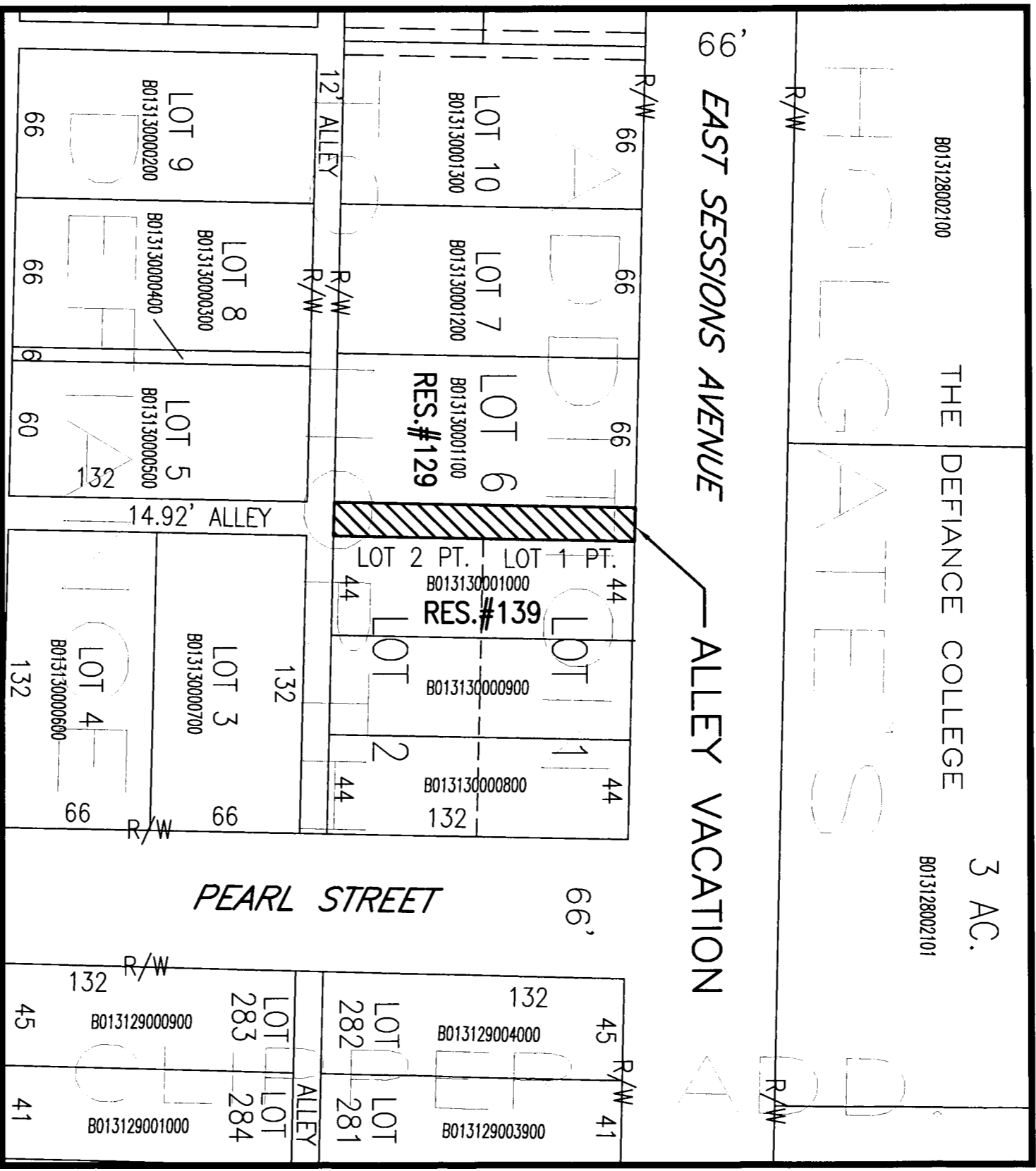
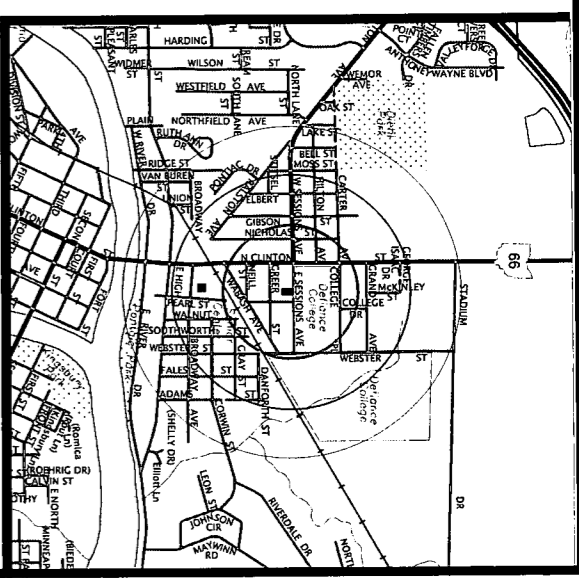
PLAT OF ALLEY VACATION

Ordinance #8500

Holgate's Addition
to North Defiance, Ohio,
City of Defiance, Ohio



60 0 60 FEET
SCALE IN FEET
1" = 60'



North and South Alley Vacation shall be 14.92' in width by approximately 133.8' in length. Boundary lines of said Alley Vacation shall include the Southerly Right-of-Way line of East Sessions Ave. (66' R/W); the West property line of Lot Nos. 1 PT. & 2 PT. (Res. #139); the Northerly R/W line of an East/West Alley lying between N Clinton St. and Pearl St.; and the East property line of Lot No. 6 (RES. #129); All of which are within Holgate's Addition to North Defiance Ohio Noble Township, Defiance County, Ohio

CERTIFICATION

I hereby certify this plat to be true and correct to the best of my knowledge and belief.

Dated this 31st Day of

May, 2023.

Melinda K. Sprow
Melinda K. Sprow, P.E.
City Engineer
Defiance, Ohio

CERTIFICATION

I, Defiance County Auditor, do hereby approve this ~~sketch~~ plat.

Jill R. Little
Jill R. Little
Defiance County Auditor

W 1808 Date: 5/31/23

I, Defiance County Recorder, Plat do hereby certify that this sketch has been recorded in Vol. 15, Page 11 of Defiance County, Ohio.

Cecilia A. Parsons by Kelly Einar
Cecilia A. Parsons
Defiance County Recorder
Date: 6/1/23 FEE: \$40.00

CERTIFICATION

We, the Council of the City of Defiance, Ohio, do hereby approve of said streets and alleys, under all stipulations of Ohio Revised Code, for vacation of alleys, streets,

By ordinance No. 8500, this 2nd Day of May, 2023.

Lisa Elders
Lisa Elders
Clerk of Council
Date: 5/31/2023