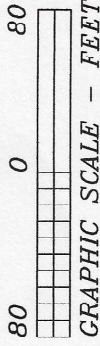


Plat of Survey

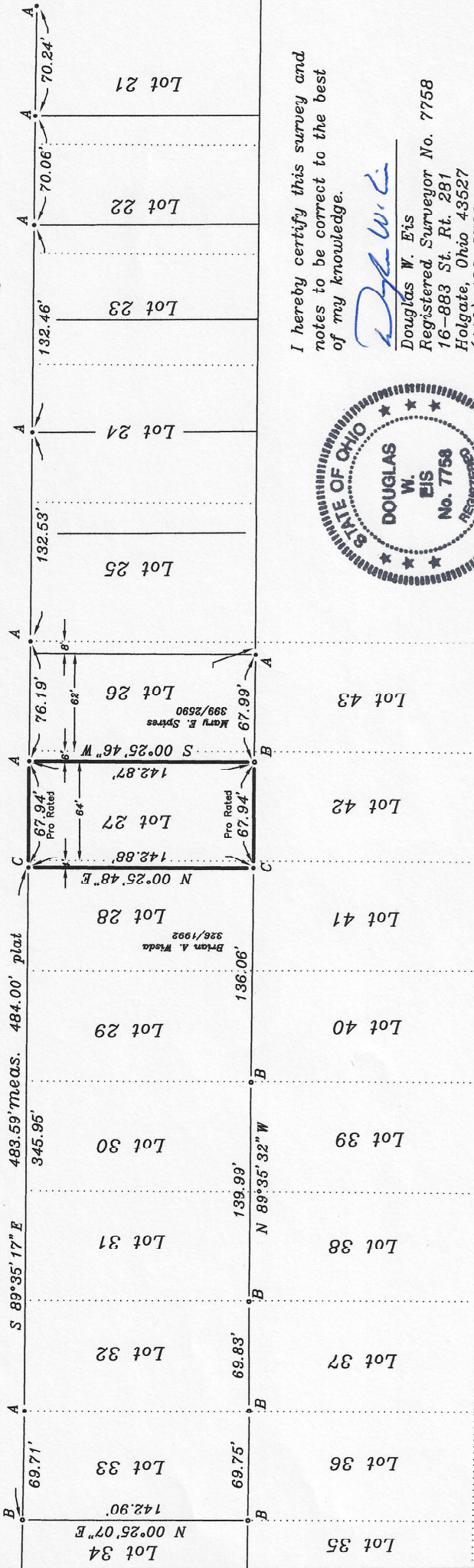
Being the Wet 64' of lot 27 and the East 4' of Lot 28,
Saunders-Snyder Subdivision, City of Defiance,
Defiance County, Ohio.

For: Michelle L. Foth, (Flores)
Deed Ref: OR 310, Pg, 2987



Hopkins Street 60' R/W


60'



I hereby certify this survey and notes to be correct to the best of my knowledge.

D. W. E.

Douglas W. Eis
Registered Surveyor No. 7758
16-883 St. Rt. 281
Holgate, Ohio 43527
(419) 438-5786
surveyor@henry-net.com
June 24, 2024
Survey No. 3206-D-CD-6-27-24



Legend
A = Iron pin found
B = Iron pipe found
C = Iron pin & cap set

Spruce Street 60' R/W

Plat Ref:
Vol. 4, pg. 44