

# Plat of Survey

Being a part of the Southwest quarter (1/4) of Section 29,  
Township 4 North, Range 3 East, Delaware Township,  
Defiance County, Ohio.

For: Catherine Potts

Lot 1

Sec. 29

Lot 2  
Polter's Subdivision  
Plat Vol. 7, Pg. 64

(Gap Parcel)

0.140 Ac. (6,080.57 sf.)

United States Route 127

SW Cor.  
SW 1/4  
Sec. 29

NW Cor.  
NW 1/4,  
Sec. 32

Legend

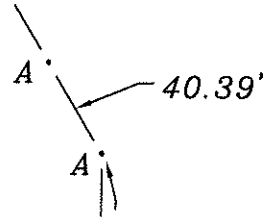
- A = Iron pin found
- B = Iron pin and cap set

S line, SW 1/4, Sec. 29 18.62'

N 88°42'42" E  
(assumed bearing)

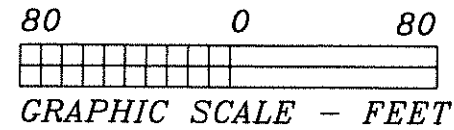
Sec. 32

400.91'



240.46'

218.00'




N 89°17'23" E 362.43'

S 88°42'42" W 361.76' 15.00'  
S 02°49'39" W

N line, NW 1/4, Sec. 32

Former Cincinnati-Northern Railroad



I hereby certify this survey and notes to be correct to the best of my knowledge.

*Douglas W. Eis*

Douglas W. Eis  
Registered Surveyor No. 7758  
D.W. Eis Surveying  
16-883 St. Rt. 281  
Holgate, Ohio 43527  
(419) 762-5468  
August 30, 2017  
Survey No. B2672-D-Del-10-12-17