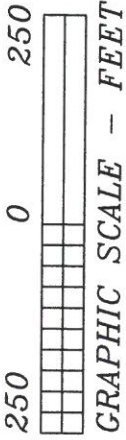


Plat of Survey

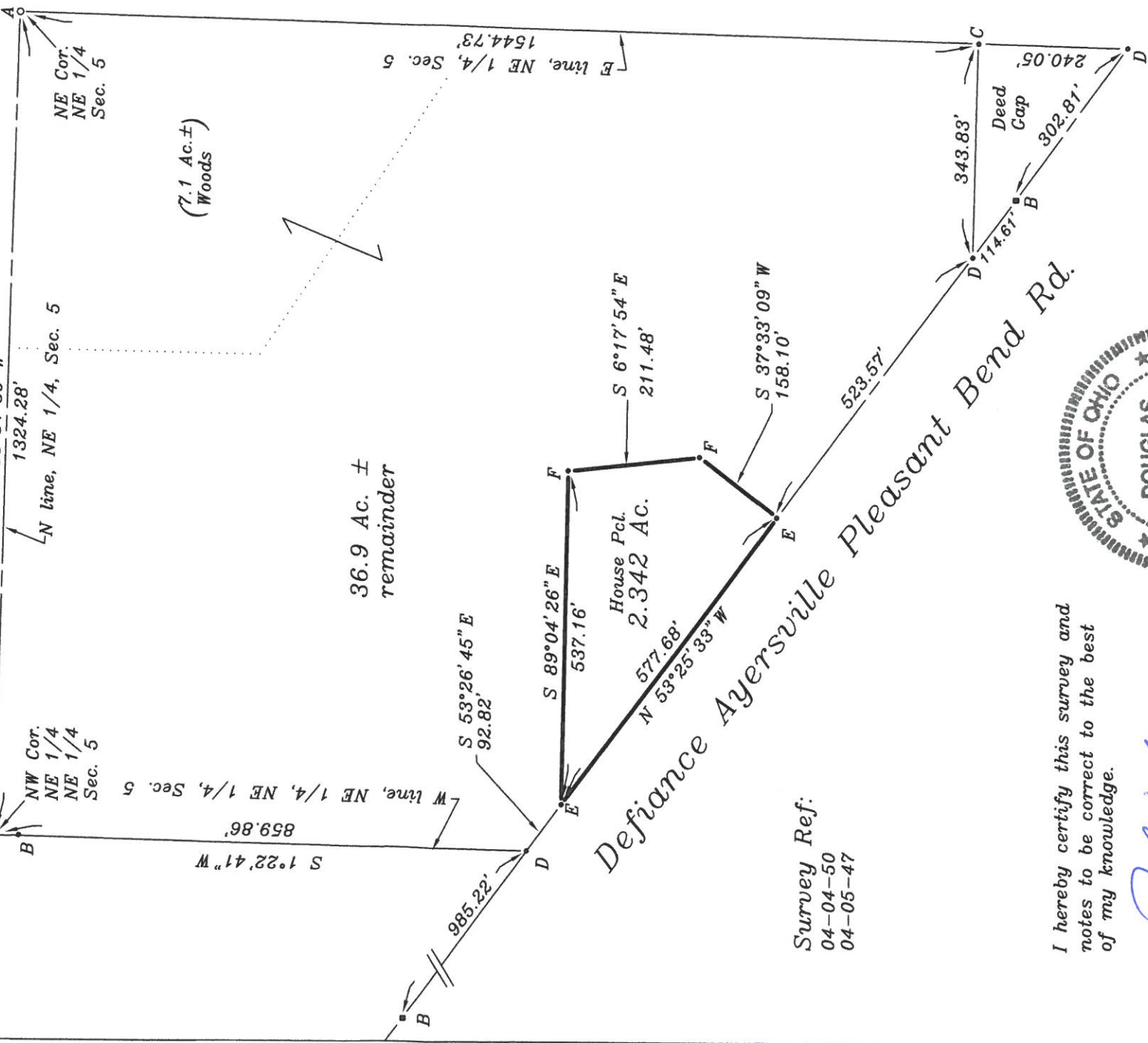
Being a part of the Northeast quarter (1/4) of the Northeast quarter (1/4) of Section 5, Township 3 North, Range 5 East, Highland Township, Defiance County, Ohio.

For: John & Richard Hoshock



Schindler Rd.

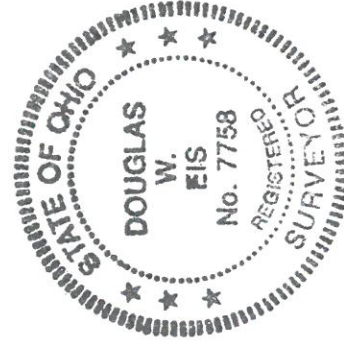
(assumed bearing)
N 88°34'39" W



Survey Ref:
04-04-50
04-05-47

I hereby certify this survey and notes to be correct to the best of my knowledge.

Douglas W. Eis
Douglas W. Eis
Registered Surveyor No. 7758
16-883 St. Rt. 281
Holgate, Ohio 43527
(419) 438-5786
surveyor@henry-net.com
June 27, 2023
Survey No. B3147-D-Hig-2-5-24



Legend
A = Iron pipe found
B = Monument Box found
C = Iron pin found
D = Point Established
E = Mag nail set
F = Iron pin & cap set

04-05-63